

ਦਰਬਾਰ ਸਾਹਿਬ
Darbar Sahib
←

ਦੇ ਅੱਗੇ ਸਭ ਤੋਂ ਵੱਡਾ
ਜੈ ਸਿੰਘ ਸਿੰਘ
Hospital
←

ਦੇ ਅੱਗੇ ਸਭ ਤੋਂ ਵੱਡਾ
ਜੈ ਸਿੰਘ ਸਿੰਘ
←

ਅੱਗੇ ਸਭ ਤੋਂ ਵੱਡਾ
Alan Mary Office
←

ਮੈਜ਼ੂਮ ਮੈਜ਼ੂਮ
Museum
←

ਜੀ ਆਇਆਂ ਨੂੰ
ਰਤਵਾੜਾ ਸਾਹਿਬ

ਕੁਰਾਨ ਮੰਤਰ
ਕਾਤਮ ਮੰਤਰ
ਕੀ ਸਿਖਰੀ
ਕਾਤਮ ਕੀ ਕੀ

ਕਾਤਮ ਮੰਤਰ
ਪੜੇ ਜੀ



ਕਾਤਮ ਮੰਤਰ
ਪੜੇ ਜੀ



ADMISSION OPEN
GURU GOBIND SINGH VIDYA MANDIR
Sr. Sec. SMART SCHOOL, RATWARA
CCE AFFILIATED (REGISTRATION NO. 118)

SMART SCHOOL
RATWARA



GURU GOBIND SINGH
SR. SEC. SMART SCHOOL
CBI AFFILIATED



GURUGOBIND SINGH VIDYA MANDIR
SR SEC SCHOOL
RATWARA SAHIB
(CBSE AFFILIATED)

GURUGOBIND SINGH VIDYA MANDIR
Sr SEC SCHOOL
(CBSE AFFILIATED NEW DELHI)
AFFILIATION No. 16/50379
RATWARA SAHIB

GURU GOBIND SINGH VIDYA MANDIR SENIOR SECONDARY S



GURU
SR
RAT
(CB





















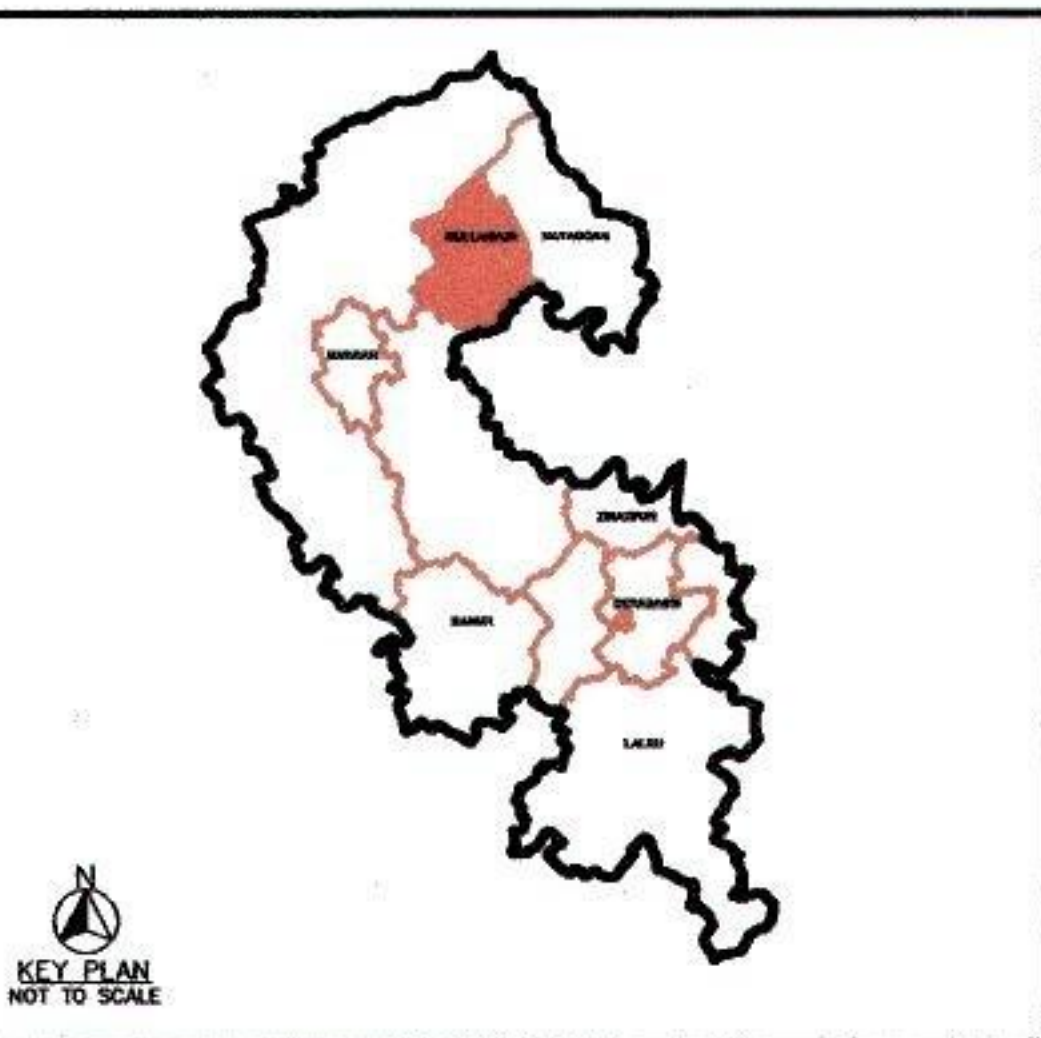
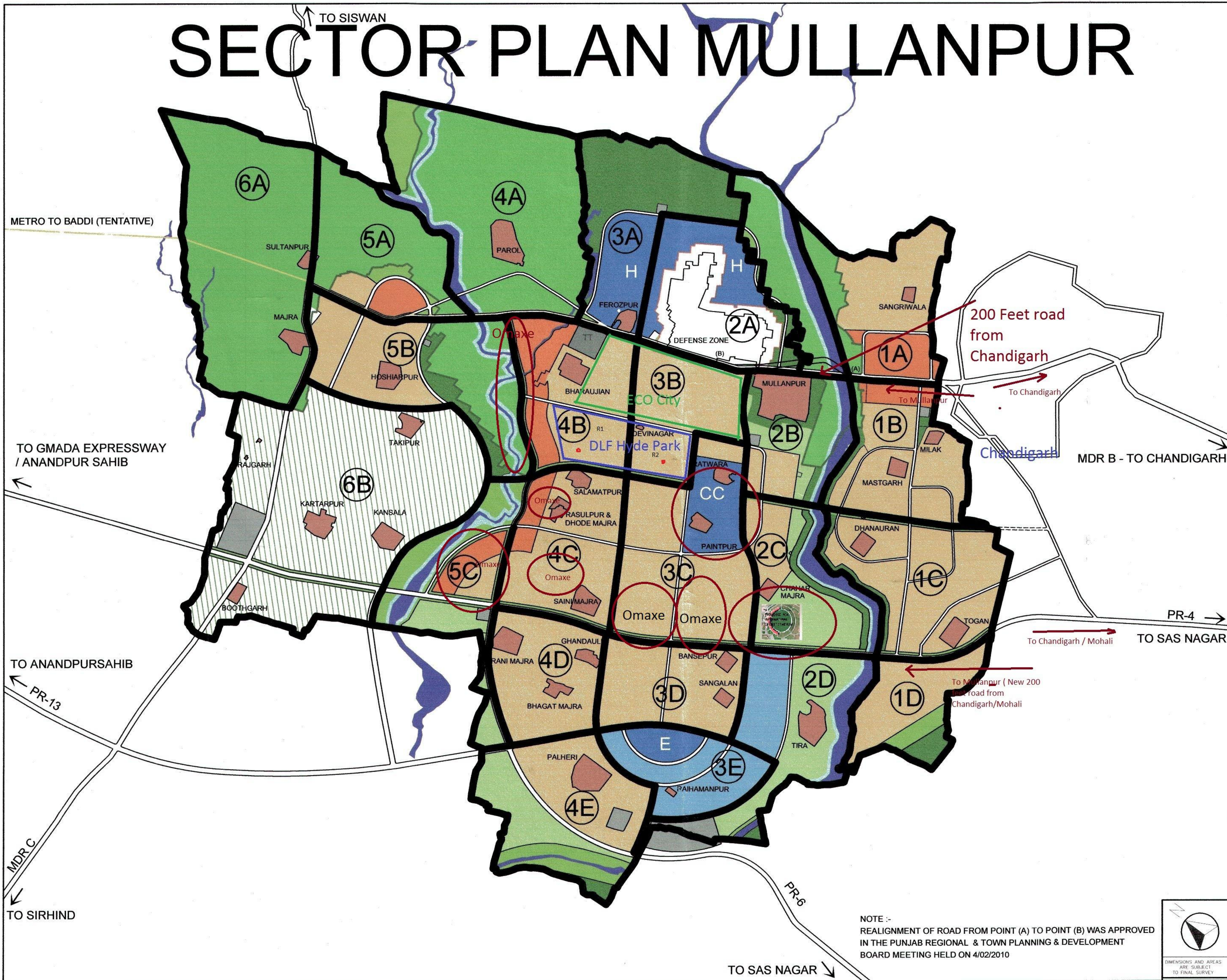








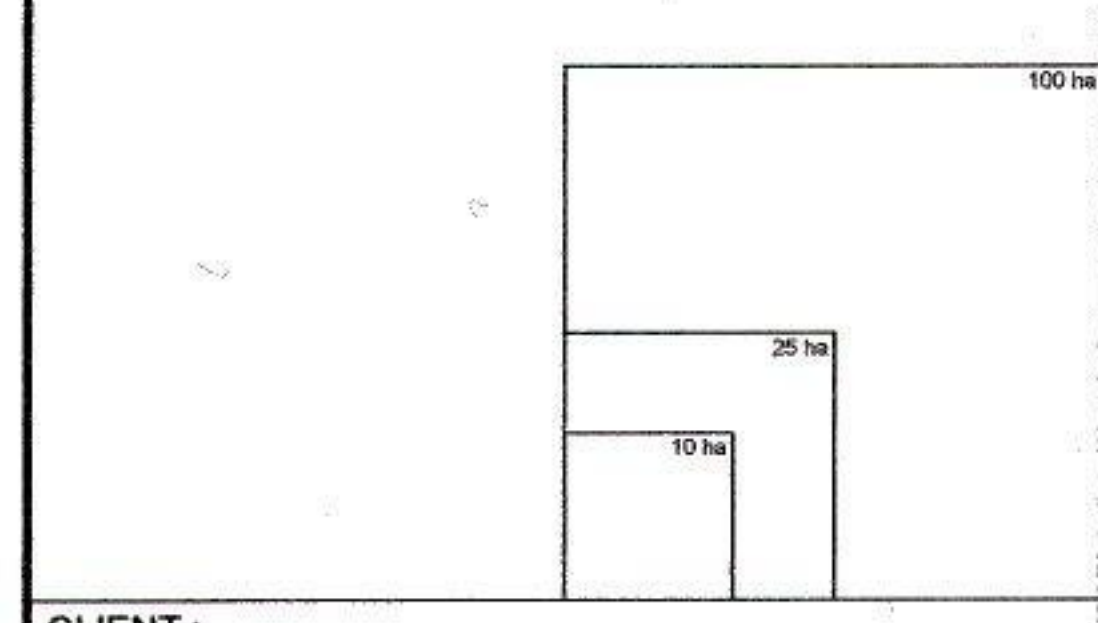
SECTOR PLAN MULLANPUR



LEGEND

- MULLANPUR BOUNDARY
- PLPA Area
- RESIDENTIAL
- MIXED USE
- INDUSTRY - TECHNOLOGY AND R & D*
- HEALTH & MEDICAL CARE*
- CIVIC & COMMUNITY INSTITUTION*
- EDUCATIONAL INSTITUTION
- RURAL & AGRICULTURE
- FOREST AND OPEN SPACE
- SHIVALIK HILLS
- PARK
- 100 metres BUFFER ZONE
- TRANSPORT FACILITIES
- WATERBODY
- RIVER RESERVE
- SPORTS & RECREATION
- EXISTING VILLAGE
- EXISTING BUILTUP
- ROAD
- PROPOSED METRO LINE
- UTILITIES

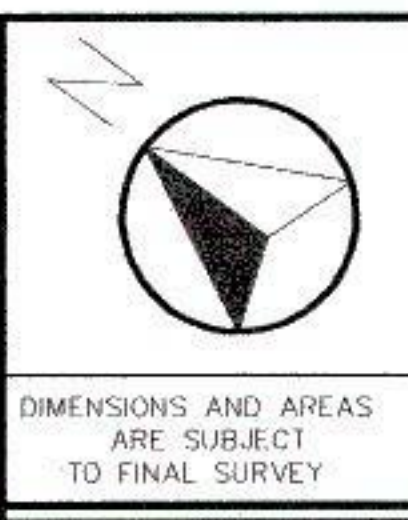
DEPARTMENT OF TOWN & COUNTRY PLANNING, PUNJAB
 Drawing No. 2061/10 D.T.P. (S.A.S.)
 Dated : 28.12.2010



CLIENT:
 GREATER MOHALI AREA DEVELOPMENT AUTHORITY (GMADA)

SHEET TITLE:
SECTOR PLAN MULLANPUR
 SCALE : 1 : 20 000 (A1) DATE : 28 DECEMBER 2010
 PLAN : PROPOSED LANDUSE PLAN

NOTE :-
 REALIGNMENT OF ROAD FROM POINT (A) TO POINT (B) WAS APPROVED IN THE PUNJAB REGIONAL & TOWN PLANNING & DEVELOPMENT BOARD MEETING HELD ON 4/02/2010



METRO TO BADDI (TENTATIVE)

TO GMADA EXPRESSWAY / ANANDPUR SAHIB

TO ANANDPURSAHIB

TO SIRHIND

200 Feet road from Chandigarh

MDR B - TO CHANDIGARH

PR-4 TO SAS NAGAR

To Mullanpur (New 200 Feet road from Chandigarh/Mohali)

TO SAS NAGAR