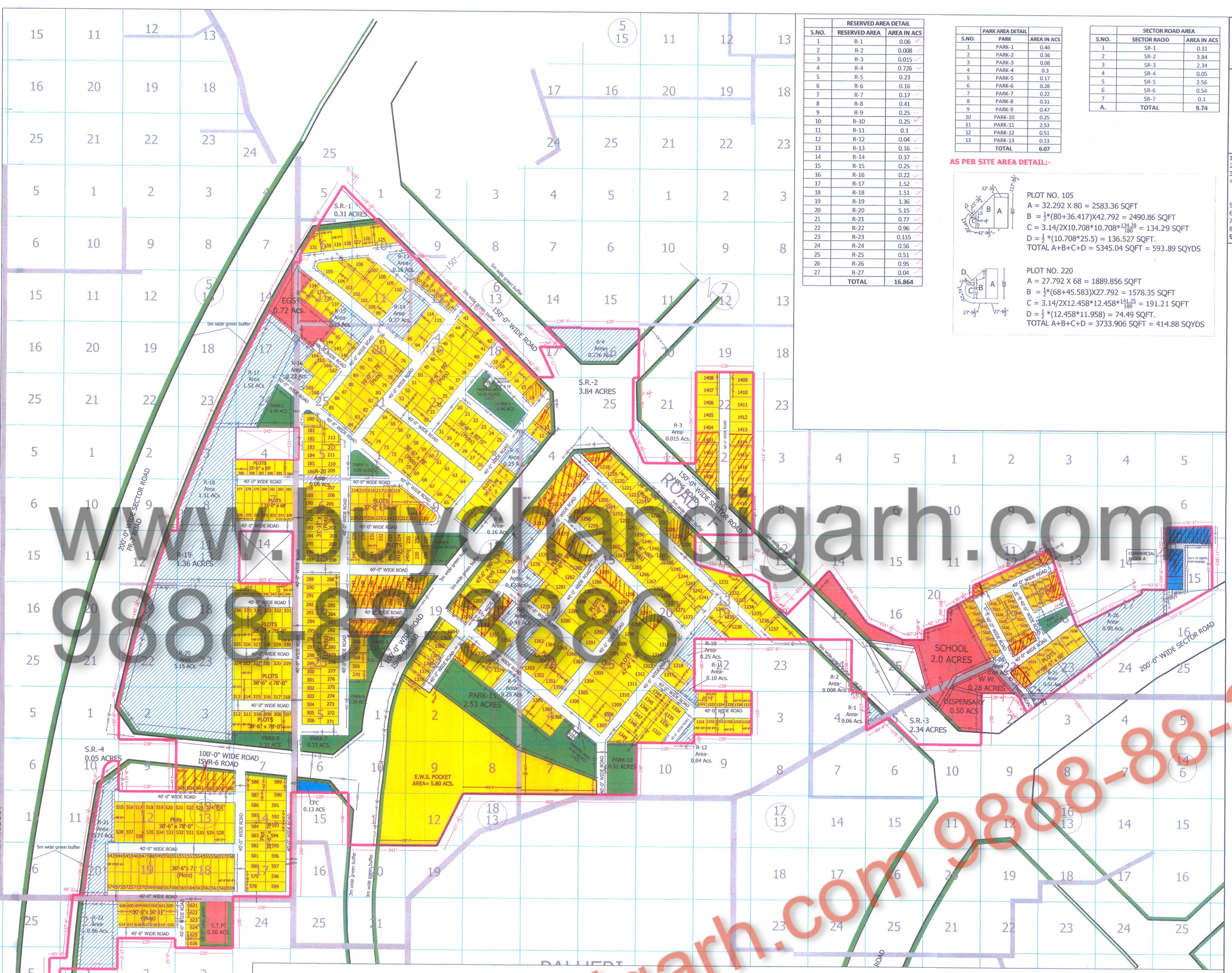

	RESERVED AREA DETAIL	
S.NO.	RESERVED AREA	AREA IN ACS
1	R-1	0.06
2	R-2	0.008
3	R-3	0.015
4	R-4	0.726
5	R-5	0.23
6	R-6	0.16
7	R-7	0.17
8	R-8	0.41
9	R-9	0.25
10	R-10	0.25
11	R-11	0.1
12	R-12	0.04
13	R-13	0.16
14	R-14	0.37
15	R-15	0.25
16	R-16	0.22
17	R-17	1.52
18	R-18	1.51
19	R-19	1.36
20	R-20	5.15
21	R-21	0.77
22	R-22	0.96
23	R-23	0.115
24	R-24	0.56
25	R-25	0.51
26	R-26	0.95
27	R-27	0.04
	TOTAL	16.864

	PARK AREA DETAIL	
S.NO.	PARK	AREA IN ACS
1	PARK-1	0.46
2	PARK-2	0.36
3	PARK-3	0.08
4	PARK-4	0.3
5	PARK-5	0.17
6	PARK-6	0.28
7	PARK-7	0.22
8	PARK-8	0.31
9	PARK-9	0.47
10	PARK-10	0.25
11	PARK-11	2.53
12	PARK-12	0.51
13	PARK-13	0.13
	TOTAL	6.07

	SECTOR ROAD AREA	
S.NO.	SECTOR RAOD	AREA IN ACS
1	SR-1	0.31
2	SR-2	3.84
3	SR-3	2.34
4	SR-4	0.05
5	SR-5	2.56
6	SR-6	0.54
7	SR-7	0.1
A.	TOTAL	9.74

AS PER SITE AREA DETAIL:-

PLOT NO. 105
A = 32.292 X 80 = 2583.36 SQFT
B = ½*(80+36.417)X42.792 = 2490.86 SQFT
C = 3.14/2X10.708*10.708*134.28/180 = 134.29 SQFT
D = ½ *(10.708*25.5) = 136.527 SQFT.
TOTAL A+B+C+D = 5345.04 SQFT = 593.89 SQYDS

PLOT NO. 220
A = 27.792 X 68 = 1889.856 SQFT
B = ½*(68+45.583)X27.792 = 1578.35 SQFT
C = 3.14/2X12.458*12.458*141.25/180 = 191.21 SQFT
D = ½ *(12.458*11.958) = 74.49 SQFT.
TOTAL A+B+C+D = 3733.906 SQFT = 414.88 SQYDS

LAYOUT PLAN UNDER PAPRA ACT 1995 FOR "ALTUS SPACE BUILDERS PVT.LTD" AT VILL.BHAGAT MAJRA AND PALHERI MULLANPUR, DISTT. S.A.S. NAGAR (PB)

A.CLU ACCORDED VIDE CTP (PB) SP 432 (M) LETTER NO. 4720
DATED 10-09-2012 = 127.58 ACS.
AREA OF CLU NOT TAKEN IN LAYOUT = 31.54 ACS.
TOTAL AREA UTILISED OF CLU FOR LAYOUT = **96.04 ACS.** ---------1)
B.CLU ACCORDED VIDE CTP (PB) SP 432 (M) LETTER NO. 5000
DATED 02-09-2014 = 45.21 ACS.
AREA OF CLU NOT TAKEN IN LAYOUT = 19.73 ACS.
TOTAL AREA UTILISED OF CLU FOR LAYOUT = **25.48 ACS.** ---------2)
TOTAL AREA UTILISED FOR LAYOUT (1+2) = 121.52 ACS

1.Total area utilised of clu = 121.52 acs.
2. Area under revenue rastas = 0.98 acs.
3. Total Scheme area (1+2)= 122.50acs.
4. Area under sector roads= 9.74 acs.
Benefits of sector road area as per policy @ 2.5%/100
acres i.e. 121.52 acres x2.5/100 = 3.04 acres against 121.52 acres
5. Benefit taken for sector roads = 3.04 acres
6. Balance area under sector roads not included in scheme area = 6.70 acres
7. Area under revenue rastas =0.98 acs.
8. Reserved area = 16.864 acs.
9. Net planned area 3-(6+7+8) =122.50-(6.70+0.98+16.864)= 97.956 acs.

Residential Plots Detail :-

	RESIDENTIAL PLOTS DETAIL				
S.NO.	PLOT No.	Size of plots	Area of Plots in sq.yds.	Nos. of Plots	Total Area in Sq.ds.
1	1 To 7	38'-6"X78'-0"	333.666	7	2335.662
2	PLOT NO. 8 TO 11 ARE NOT IN SCHEME			0	0
3	12	38'-6"X78'-0"	333.666	1	333.666
4	13	AS PER SITE	551.06	1	551.06
5	14	AS PER SITE	380	1	380
6	15 TO 18	38'-6"X80'-0"	342.22	4	1368.88
7	19	AS PER SITE	248.89	1	248.89
8	20 TO 24,27 TO 31	38'-6"X80'-0"	342.22	10	3422.2
9	25, 26	31'-0"X80'-0"	275.56	2	551.12
10	32 TO 41,44 TO 53	38'-6"X80'-0"	342.22	20	6844.4
11	42	AS PER SITE	408.33	1	408.33
12	43	AS PER SITE	477.04	1	477.04
13	54 TO 64,65 TO 75	38'-6"X78'-0"	333.666	22	7340.652
14	76,93	44'-0"X78'-0"	381.33	2	762.66
15	77 TO 84 , 85 TO 92	39'-0"X78'-0"	338	16	5408
16	94 , 95	38'-6"X80'-0"	342.22	2	684.44
17	PLOT NO. 96 TO 98 ARE NOT IN SCHEME			0	0
18	99 TO 104	38'-6"X80'-0"	342.22	6	2053.32
19	105	AS PER SITE	593.89	1	593.89
20	106	AS PER SITE	622.41	1	622.41
21	107-110	38'-6"X80'-0"	342.22	4	1368.88
22	PLOT NO. 111 - 113 ARE NOT IN SCHEME			0	0
23	114-115	38'-6"X80'-0"	342.22	2	684.44
24	116	AS PER SITE	164.4	1	164.4
25	117	AS PER SITE	174.52	1	174.52
26	118	AS PER SITE	184.64	1	184.64
27	119	AS PER SITE	194.75	1	194.75
28	120	AS PER SITE	204.87	1	204.87
29	121	AS PER SITE	214.99	1	214.99
30	PLOT NO. 122 TO 124 ARE NOT IN SCHEME			0	0
31	125	AS PER SITE	628.33	1	628.33
32	126 TO 130	38'-6" X 80'-0"	342.22	5	1711.1
33	131	AS PER SITE	502.59	1	502.59
34	PLOT NO. 132 TO 133 ARE NOT IN SCHEME			0	0
35	134	AS PER SITE	339.49	1	339.49
36	135-137	37'-1 .5" X 83'-0"	342.375	3	1027.125
37	PLOT NO. 138 TO 141 ARE NOT IN SCHEME			0	0
38	142 TO 144	37'-1.5" X 83'-0"	342.375	3	1027.125
39	PLOT NO. 145 TO 163 ARE NOT IN SCHEME			0	0
40	164 TO 167, 168 TO 169	30'-0" X 75'-0"	250	6	1500
41	PLOT NO. 170 TO 179 ARE NOT IN SCHEME			0	0
42	180	AS PER SITE	284.76	1	284.76
43	181 TO 186	31'-1 1/2" X 70'-0"	242.08	6	1452.48
44	PLOT NO. 187 NOT IN SCHEME			0	0
45	188 TO 197,198 TO 207	31'-1 1/2" X 70'-0"	242.08	20	4841.6
46	PLOT NO. 208 NOT IN SCHEME			0	0
47	209-212	31'-1 1/2" X 70'-0"	242.08	4	968.32
48	213	AS PER SITE	402.01	1	402.01
49	214-218	37'0"X68'-0"	241.78	5	1208.9
50	219	AS PER SITE	611.21	1	611.21
51	220	AS PER SITE	414.88	1	414.88
52	221-228	32'-0"X68'-0"	241.78	8	1934.24
53	229-237,238-246	34'-6"X62'-6"	238.625	18	4295.25
54	247-253A	34'-6"X62'-3"	238.625	7	1670.375
55	253	AS PER SITE	408.52	1	408.52
56	254	AS PER SITE	334.59	1	334.59
57	255-260	34'-6"X62'-3"	238.625	6	1431.75
58	261-264	34'-6"X62'-3"	239.625	4	958.5
59	265	AS PER SITE	321.92	1	321.92
60	266-270	32'-0"X67'-0"	238.22	5	1191.1
61	271-287,290-306	31' 1 1/2" X 70'-0"	242.08	34	8230.72
62	288,289	38'-4.5"X70'-0"	298.47	2	596.94
63	307-311	38'-6"X78'-0"	333.666	5	1668.33
64	312,313,324	35'-6"X78'-0"	307.666	3	922.998
65	314-318,319-323	38'-6"x78'-0"	333.666	10	3336.66
66	325, 336	35'-6"X78'-0"	307.666	2	615.332
67	326-335	38'-6"x78'-0"	333.666	10	3336.66
68	337	31'-6"x51'-0"	178.5	1	178.5
69	338-343	27'-6"X51'-0"	150	6	900
70	344	31'-6"x51'-0"	178.5	1	178.5
71	PLOT NO.345 TO 369 ARE NOT IN SCHEME				
72	370-375,378-383	31'-0"x68'-0"	234.22	12	2810.64
73	376,377	34'-0"X68'-0"	256.89	2	513.78
74	384-388	35'-0"X59'-0"	229.44	5	1147.2
75	389	45'-0"X59'-0"	295	1	295
76	PLOT NO. 390-499 ARE NOT IN SCHEME			0	0
77	500	AS PER SITE	308.66	1	308.66
78	501	AS PER SITE	324.32	1	324.32
79	502	AS PER SITE	339.88	1	339.88
80	503	AS PER SITE	355.37	1	355.37
81	504	AS PER SITE	371.03	1	371.03
82	505	AS PER SITE	366	1	366
83	PLOT NO. 506-514 ARE NOT IN SCHEME			0	0
84	515-538	38'-6"X78'-0"	333.666	24	8007.984
85	PLOT NO. 539-542 ARE NOT IN SCHEME				
86	544-573	30'-6"x71'-0"	240.61	30	7218.3
87	543, 574	28'-6"X71'-0"	224.83	2	449.66
88	PLOT NO. 575 - 577 ARE NOT IN SCHEME				
89	578-587,590-599	38'-6"X78'-0"	333.666	20	6673.32
90	588	AS PER SITE	490.21	1	490.21
91	589	AS PER SITE	424.67	1	424.67
92	600, 606, 614, 620	35'-0"x50.125	194.93	4	779.72
93	600-604,615-619	30'-0"x50.125	167.08	10	1670.8
94	621, 626	32'-0"x56'-3"	200	2	400
95	622-625	28'-0"X56'-3"	175	4	700
96	PLOT NO. 627-899 ARE NOT IN SCHEME			0	0
97	900-902	40'-0"x75'-6"	335.56	3	1006.68
98	903	38'-0"x75'-6"	318.78	1	318.78
99	904	39'-0"x69'-0"	299	1	299
100	905-910	40'-0"x69'-0"	306.67	6	1840.02
101	PLOT NO. 911-939 ARE NOT IN SCHEME			0	0
102	940,941	48'-0"x83'-6"	445.33	2	890.66
103	942	40'-6"x69'-0"	310.5	2	621
104	943-947	40'-0"x69'-0"	306.67	5	1533.35
105	948	46'-6"x69'-0"	356.5	1	356.5
106	949	46'-6"x69'-0"	356.5	1	356.5
107	950-954	40'-0"x69'-0"	306.67	5	1533.35
108	955	40'-6"x69'-0"	310.5	1	310.5
109	PLOT NO. 956-1004 ARE NOT IN SCHEME			0	0
110	1005	29'-8"x69'-0"	227.447	1	227.447
111	1006-1013	28'-0"x69'-0"	214.67	8	1717.36
112	PLOT NO. 1014-1030 ARE NOT IN SCHEME			0	0
113	1031, 1048	29'-8"x69'-0"	227.447	2	454.894
114	1032-1039	28'-0"x69'-0"	214.67	8	1717.36
115	1040	AS PER SITE	259.58	1	259.58
116	1041-1047	28'-0"x69'-0"	214.67	7	1502.69
117	1049-1053	48'-6"x81'-9"	440.54	5	2202.7
118	1054, 1055	48'-0"x81'-9"	436	2	872
119	1056-1060	48'-6"x81'-9"	440.54	5	2202.7
120	PLOT NO. 1061 - 1200 ARE NOT IN SCHEME			0	0
121	1201	AS PER SITE	378.87	1	378.87
122	1202	AS PER SITE	361.25	1	361.25
123	1203-1207	47'-6"X90'-0"	475	5	2375
124	PLOT NO. 1208 TO 1210 ARE NOT IN SCHEME			0	0
125	1211 TO 1215	47'-6"X90'-0"	475	5	2375
126	1216	AS PER SITE	470.84	1	470.84
127	1217	AS PER SITE	425.92	1	425.92
128	1218	36'-0"X80'-0"	320	1	320
129	1219-1229	38'-6"X80'-0"	342.22	10	3422.2
130	1230	AS PER SITE	557.59	1	557.59
131	1231	AS PER SITE	690.93	1	690.93
132	1232-1236	38'-6"X80'-0"	342.22	5	1711.1
133	1237	AS PER SITE	915.74	1	915.74
134	1238	AS PER SITE	721.85	1	721.85
135	1239	38'-6"X80'-0"	342.22	1	342.22
136	1240	AS PER SITE	370.74	1	370.74
137	1241	AS PER SITE	307.4	1	307.4
138	1242-1255	38'-6"X80'-0"	342.22	14	4791.08
139	1256	AS PER SITE	432	1	432
140	1257	AS PER SITE	372.15	1	372.15
141	1258-1271	38'-6"X80'-0"	342.22	14	4791.08
142	1272	AS PER SITE	371.85	1	371.85
143	1273	AS PER SITE	702.29	1	702.29
144	1274-1276	47'-6"X90'-0"	475	3	1425
145	PLOT NO. 1277-1278 ARE NOT IN SCHEME			0	0
146	1279-1283	47'-6"X90'-0"	475	5	2375
147	1284	AS PER SITE	626.67	1	626.67
148	1285	AS PER SITE	517.09	1	517.09
149	1286-1295	47'-6"X90'-0"	475	10	4750
150	1296	AS PER SITE	441.25	1	441.25
151	1297	AS PER SITE	572.29	1	572.29
152	1298-1305	47'-6"X90'-0"	475	8	3800
153	1306, 1307	53'-5 1/2"X90'-0"	534.58	2	1069.16
154	1308-1315	47'-6"X90'-0"	475	8	3800
155	1316	AS PER SITE	496.67	1	496.67
156	1317-1318	47'-6"X90'-0"	475	2	950
157	PLOT NO. 1319 TO 1321 ARE NOT IN SCHEME			0	0
158	1322	32'-11.5"x62'-6"	228.875	1	228.875
159	1323-1327	34'-6"X62'-6"	239.58	5	1197.9
160	1328-1332	34'-6"X62'-6"	239.58	5	1197.9
161	1333	46'-10"X62'-6"	325.23	1	325.23
162	1334 TO 1335	38'-6"X80'-0"	342.22	2	684.44
163	1336	35'-0"X80'-0"	311.11	1	311.11
164	1337	AS PER SITE	657.22	1	657.22
165	PLOT NO. 1338-1343 ARE NOT IN SCHEME			0	0
166	1344-1345	38'-6"X80'-0"	342.22	2	684.44
167	1346	35'-0"X80'-0"	311.11	1	311.11
168	1347-1348	38'-6"x80'-0"	342.22	2	684.44
169	1349	AS PER SITE	540.37	1	540.37
170	1350-1351,1366-1367	36'-9.125X90'-0"	367.92	4	1471.68
171	1352-1353	47'-6"X90'-0"	475	2	950
172	PLOT NO. 1354-1355 ARE NOT IN SCHEME			0	0
173	1356-1357	47'-6"X90'-0"	475	2	950
174	1358, 1359	41'-.375X90'-0"	413.75	2	827.5
175	PLOT NO. 1360-1362 ARE NOT IN SCHEME			0	0
176	1363-1365	47'-6"X90'-0"	475	3	1425
177	1368-1370	47'-6"X90'-0"	475	3	1425
178	PLOT NO. 1371 TO 1373 ARE NOT IN SCHEME			0	0
179	1374 - 1376	47'-6"X90'-0"	475	3	1425
180	1377	AS PER SITE	500.63	1	500.63
181	1378	AS PER SITE	319.64	1	319.64
182	1379	AS PER SITE	331.63	1	331.63
183	1380	AS PER SITE	335.99	1	335.99
184	1381	AS PER SITE	335.06	1	335.06
185	1382-1384	37'-0"x81'-6"	335.06	3	1005.18
186	PLOT NO. 1385 - 1399 ARE NOT IN SCHEME			0	0
187	1400	AS PER SITE	544.165	1	544.165
188	1401 TO 1407	47'-0"X90'-0"	470	7	3290
189	1408	40'-0"x90'-0"	400	1	400
190	1409-1418	47'-0"X90'-0"	470	10	4700
191	1419	AS PER SITE	763.34	1	763.34
192	PLOT NO. 1420-1607 ARE NOT IN SCHEME			0	0
193	1608	38'-0"X80'-0"	337.78	1	337.78
194	1609-1614	38'-6"x80'-0"	342.22	6	2053.32
195	1615	AS PER SITE	300.56	1	300.56
196	Plot no. 1616 are not in scheme	0	0	0	0
197	1617-1625	27'-0"X50'-0"	150	9	1350
198	1626	AS PER SITE	142.48	1	142.48
199	1627	24'-0"x50'-0"	133.33	1	133.33
200	1628-1632	27'-0"X50'-0"	150	5	750
201	1633	AS PER SITE	213.54	1	213.54
202	1634	AS PER SITE	171.18	1	171.18
203	1635-1639	27'-0"X50'-0"	150	5	750
204	1640	24'-0"x50'-0"	133.33	1	133.33
205	1641	AS PER SITE	124.42	1	124.42
206	1642	AS PER SITE	159.03	1	159.03
207	1643-1645	27'-0"X50'-0"	150	3	450
208	1646	AS PER SITE	152.43	1	152.43
209	1647	AS PER SITE	177.07	1	177.07
210	1648-1650	27'-0"X50'-0"	150	3	450
211	1651	AS PER SITE	177.08	1	177.08
212	1652	AS PER SITE	160.65	1	160.65
213	1653-1661	27'-0"x40'-0"	120	9	1080
214	1662	AS PER SITE	124.62	1	124.62
215	1663	AS PER SITE	110.15	1	110.15
		TOTAL	722		226232.58
					46.74 ACS

BLOCK-A

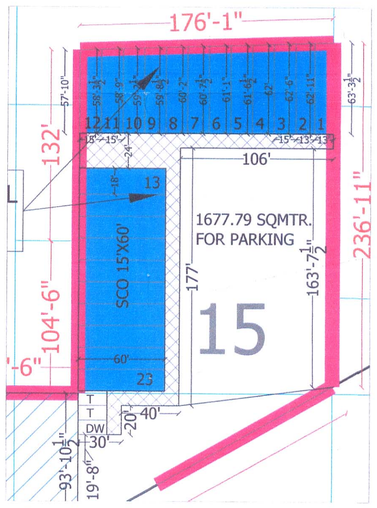

BLOCK-B

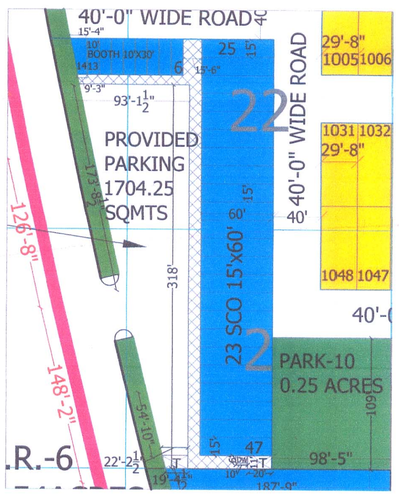

	COMMERCIAL AREA DETAIL				
S.NO.	SCO/BOOTH NO.	SIZE	AREA IN SQYDS/UNIT	NOS.	TOTAL AREA IN SQYDS
	BLOCK-A				
1	1	AS PER SITE	91.15	1	91.15
2	2	AS PER SITE	90.58	1	90.58
3	3	AS PER SITE	103.75	1	103.75
4	4	AS PER SITE	102.95	1	102.95
5	5	AS PER SITE	102.19	1	102.19
6	6	AS PER SITE	101.42	1	101.42
7	7	AS PER SITE	100.66	1	100.66
8	8	AS PER SITE	99.89	1	99.89
9	9	AS PER SITE	99.09	1	99.09
10	10	AS PER SITE	98.29	1	98.29
11	11	AS PER SITE	97.54	1	97.54
12	12	AS PER SITE	96.77	1	96.77
13	13	18'-0"X60'-0"	120	1	120
14	14-23	15'-0"X60'-0" (SCO)	100	9	900
		TOTAL		22	2204.28
	BLOCK-B				
1	25-47	15'-0"X60'-0" (SCO)	100	23	2300
	BOOTH				
1	1 TO 3	10'-0"X30'-0"	33.33	3	99.99
2	4 TO 5	9'-0"X18'-0"	18	2	36
3	6 TO 13	10'-0"X30'-0"	33.33	8	266.64
	14	AS PER SITE	40.97	1	40.97
		TOTAL		14	443.6
i)		TOTAL AREA (BLOCK-A+BLOCK-B+BOOTH)			4947.88
					1.02 ACRES
1		MULTIPLEX - 1			2.15 ACRES
2		MULTIPLEX - 2			1.28 ACRES
ii)				TOTAL	3.43
		TOTAL COMMERCIAL AREA (i+ii)			4.45 ACRES

BOOTHS/SCO PARKING DETAIL:-

S.No.	Booth/SCO No.	Size	Area Of in sq.mts.	Nos.	F.A.R.	Total COV.Area in Sq.mts	Parking Required @2 ecs/100sq.mts		TOTAL Parking Area Required (in sq.mts)	Total Parking E.C.S. Provided	Total Parking Area Provided (in sq.mts)
1	1 to 3 BOOTH	10'-0" x 30'-0"	27.88	3	1.00	83.64	1.67		38.41	2	41.82
2	4 to 5 BOOTH	9'-0" x 18'-0"	15.05	2	1.00	30.10	0.60		13.80	1	23.42
3	6 to 13 BOOTH	10'-0" x 30'-0"	27.88	8	1.00	223.04	4.46		102.58	74.08	1704.25
4	14 BOOTH	AS PER SITE	49.61	1	1.00	49.61	0.99	72.78	22.77		
5	25 to 47 SCO	15'-0" x 60'-0"	83.64	23	1.75	3366.51	67.33		1548.59		
6	1 to 12 SCO	1843.73			1.75	3226.53		64.53	1484.19	72.95	1677.79
7	13 to 23 SCO										

POPULATION CHART :-

AS PER NEW MULLANPUR MASTER PLAN THE SITE IS IN ZONE - 3 AND THE ZONE - 3 DENSITY IS 200 PERSON PER ACRE.
NET PLANNED AREA = 98.286 DENSITY
= 97.956 X 200
= 19591.20 PERSONS
SAY = 19592 PERSONS

COMMERCIAL
DENSITY@100 PERSON/ACS = 4.45 ACS.
= 4.45 X 100 = **445 PERSONS**

RESIDENTIAL PLOTTED
@ 15 PERSON PER PLOT
PLOTS = 722 X 15 = **10830 PERSONS**

E.W.S.
@ 400 PERSON/ACS
5.80 X 400 = **2320 PERSONS**
TOTAL POPULATION = 13595 PERSONS
DENSITY = 138.79 SAY 139 PERSONS PER ACS.

HYPOTHECATED TO GMADA S.CO & Residential and MULTIPLEX. NO 1 & 2 (Total 19) S.CO NO 1 TO 19 and Residential Plot No: 247,248, 249,250, 251, 252, 252A, 255, 256, 257, 258, 259, 260, 261, 262, 263, 264, 503, 1257, 1400, 1401, 1402, 1403, 1414, 1415, 1416, 1417, 1418, 1615, 1633, 1634, 1645, 1646, 1647, 1652, 1662, 1663 (Total 39 Nos) Resi Plot shown AS. 13, 14, 220, 253, 254, 265, 500, 501, 502, 504, 1214, 1215, 1216, 1217, 1228, 1229, 1256, 1273, 1284, 1285, 1296, 1297, 1358, 1359, 1377, 1419, 505, 1201, 1202, 1211, 1212, 1213, (Total 32 Nos)

HYPOTHECATED SCO & RESIDENTIAL PLOT AND MULTIPLEX No 1 & 2 SHOWN AS:

Proposed Saleable Area Detail :-

Sr. No.	Type		Area in Acs.	Percentages
1	Area under Residential Plotted against net planned area i.e.97.956 acres		46.74	47.72 %
2	Area under commercial against net planned area i.e. 97.956 acres		4.45	4.54 %
3	Area under E.W.S. against 115.80 acres (Total scheme area - sector road area) =122.50-6.70 =115.80 acres		5.80	5.01 %
		TOTAL	56.99	57.27 %

Area Detail

Sr. No.	Type	Area in Acres	Percentages
1	Area under Residential Plotted	46.74	47.72
2	Area under commercial	4.45	4.54
3	Area under E.W.S. Pocket	5.80	5.92 % (5.01 % of the gross scheme Area)
4	Area under Parks	6.07	6.19 %
5	Institutional Area	2.13	2.17 %
6	Area under E.S.S.	0.72	0.74 %
7	Area under S.T.P.	0.50	0.51 %
8	Area under Water Works	0.28	0.29 %
9	Area under Dispensary	0.50	0.51 %
10	Area under Roads,Green Buffer, And Open Spaces.	30.766	31.41 %
	Total	97.956	100 %

Institutional Area

Sr. No.	Type	Area in Acres
1	Area under School	2.0
2	Area under C.F.C.	0.13
	Total	2.13

Competent Authority

Altus Space Builders Pvt. Ltd.
Authorised Signatory
PROMOTERS

Ar. Jaspreet Kaur
CA/2010/48786
ARCHITECT

Drawing No. = V/LP/001/15 SHEET NO. 01D DT.- 07 FEB 2015

LAYOUT PLAN

SCALE 1"= 180'-0"
DATED 07/02/2015
REV. 0
DRAWN BY:-

www.buychandigarh.com 9888-88-886
Protected with free version of Watermarkly. Full version doesn't put this mark.